

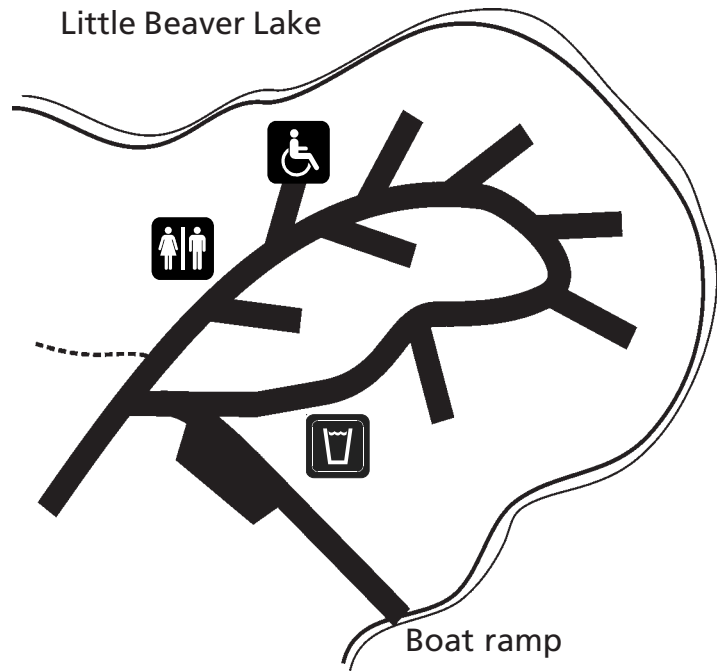
Drive In Campgrounds

Pictured Rocks National Lakeshore
National Park Service
U.S. Department of the Interior



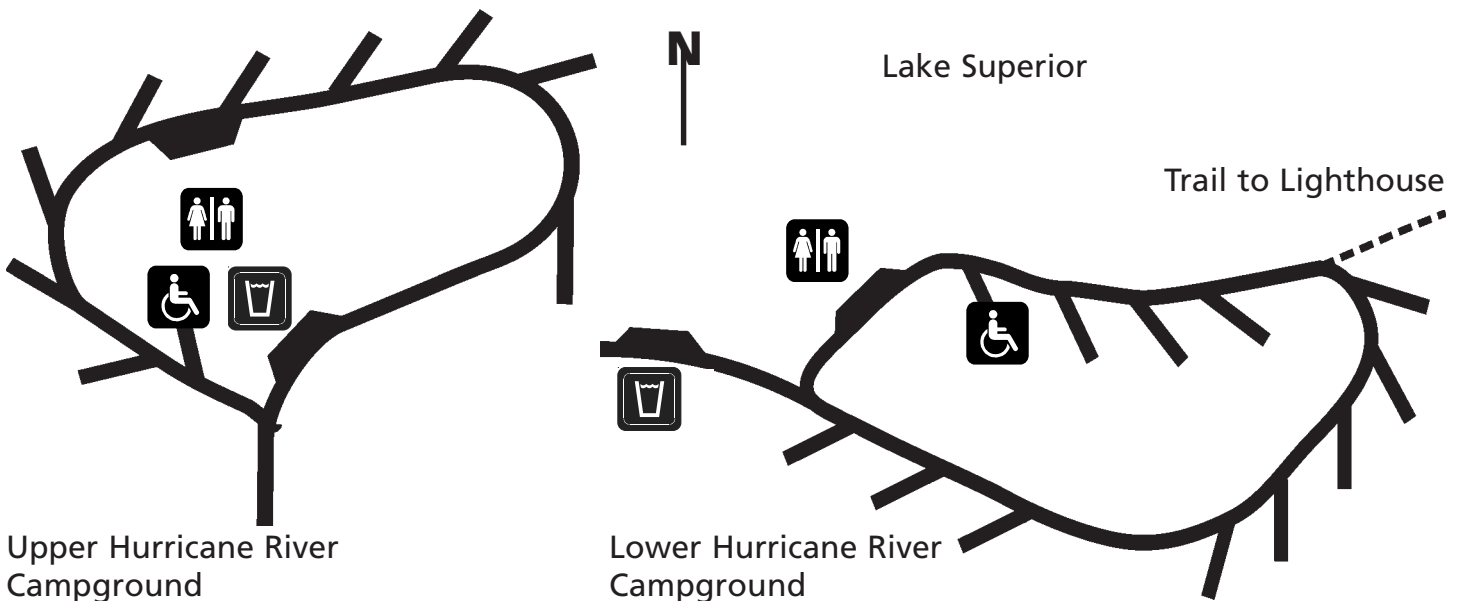
Little Beaver Lake Campground

Little Beaver Lake Campground is located three miles north of county road H-58 and 20 miles northeast of Munising. The campground has eight sites including one disabled accessible site. Little Beaver is often full during July and August and holiday weekends. The best time to obtain a site there is mid to late morning. The campground has water, pit toilets, picnic tables, and fire rings. The one mile long White Pine Interpretive Trail is adjacent to the campground. Other hiking trails lead to Lake Superior and Beaver Lake. A small boat ramp is available for launching boats with 10 h.p. or less motors. Large motorhomes are not recommended at Little Beaver because of the small campsites, narrow, twisting, hilly access road. Fee: \$12 per night.



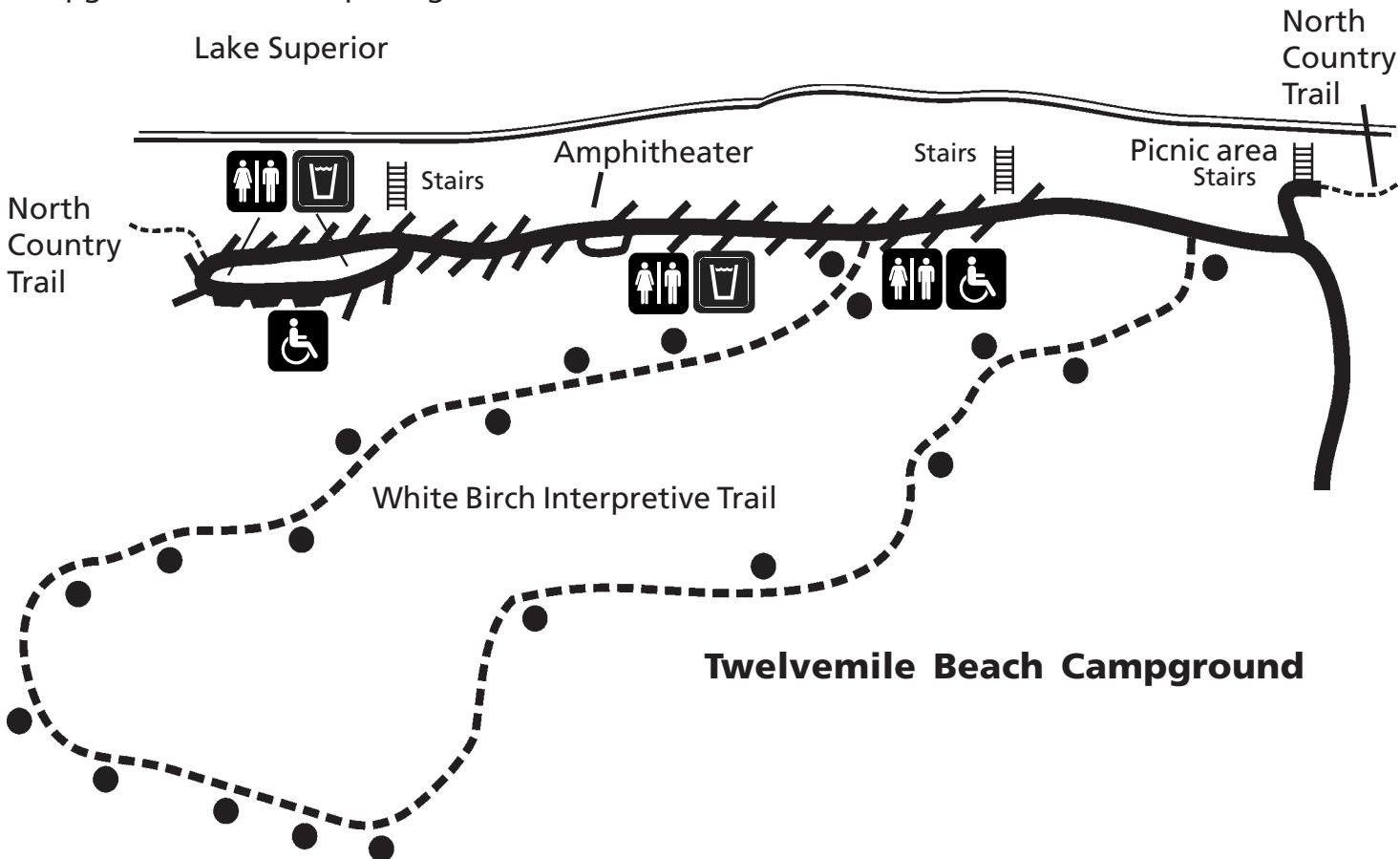
Hurricane River Campground

Hurricane River Campground is located 12 miles west of Grand Marais on county road H-58. The campground has eleven sites in the upper loop and ten sites in the lower loop by Lake Superior. (Both include one disabled accessible site.) Hurricane River is often full during July and August and holiday weekends. The best time to obtain a site there is mid to late morning. The campground has water, pit toilets, picnic tables, and fire rings. A 1.5 mile trail from the lower loop (part of the North County National Scenic Trail) leads to the Au Sable Light Station. The lower loop also includes a picnic area and day use parking. Fee: \$12 per night.



Twelvemile Beach Campground

Twelvemile Beach Campground is located 15 miles west of Grand Marais on county road H-58. The campground has 36 sites on a high sandy plateau by Lake Superior. There are two disabled accessible sites. Twelvemile Beach is often full during July and August and holiday weekends. The best time to obtain a site there is mid to late morning. The campground has water, pit toilets, picnic tables, fire rings and an interpretive amphitheater. The North Country National Scenic Trail runs through the campground. There are three sets of stairs to the beach as well as a day use picnic area and parking. The two mile long self-guiding White Birch Interpretive Trail begins and ends in the east end of the campground. Fee: \$12 per night.



Food and Odors Attract Bears

ALL food, beverages, cooking equipment, toiletries, food containers, and pet food **MUST** be locked in a hard-sided vehicle at any time - DAY or NIGHT - when not in immediate use. Garbage must be placed in trash cans. Violation of these regulations may result in a \$50 fine. Thanks for your cooperation. The future of bears and the safety of others depends on **you**.



Pictured Rocks National Lakeshore

P.O. Box 40

Munising, MI 49862

www: nps.gov/piro

"Wild Beauty on the LAKE SUPERIOR Shore"